





### Legend

#### DRAFT 2026 Special and Controlled Areas Schedule 1 and 2 Land

-  Controlled Areas - Schedule 1 Land - No entry
-  Special Areas - Schedule 1 Land - No entry
-  Special Areas - Schedule 2 Land - Restricted Access
-  Excluded Land

Scale: 1:575,000  
Geographic Coordinate System  
GDA2020  
Copyright 2024, WaterNSW, All Rights Reserved

Created By: Lizanne Wilmot  
Date Exported: 8/10/2025 3:02 PM

0 7.5 15 30 KM

